



# SEVINGTON

## INLAND BORDER FACILITY



Department  
for Environment,  
Food & Rural Affairs



HM Revenue  
& Customs

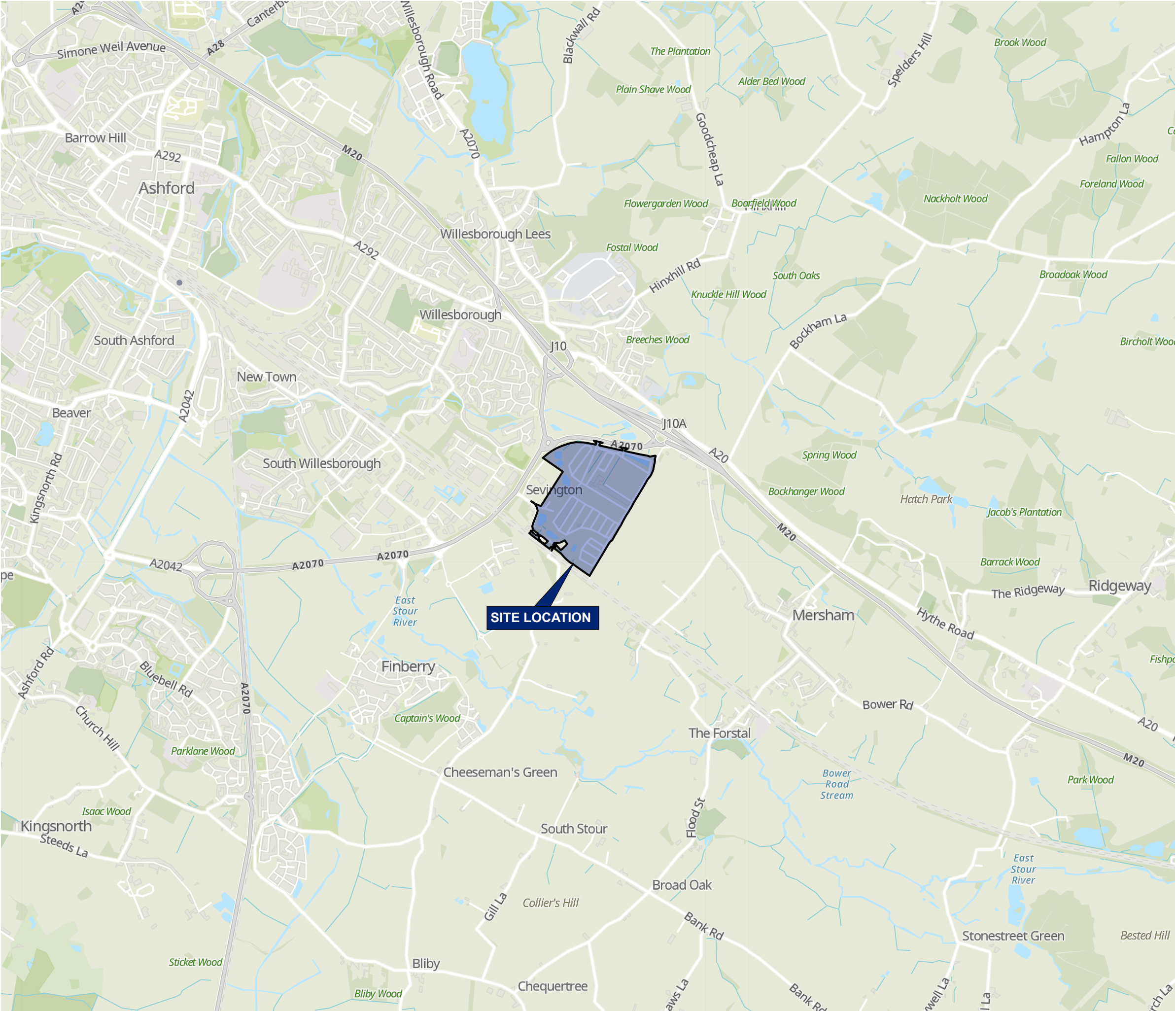


Department  
for Transport

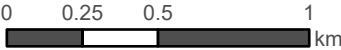
## Environmental Statement

Volume 1: Figures  
(Chapter 3)





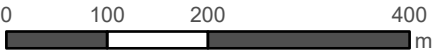
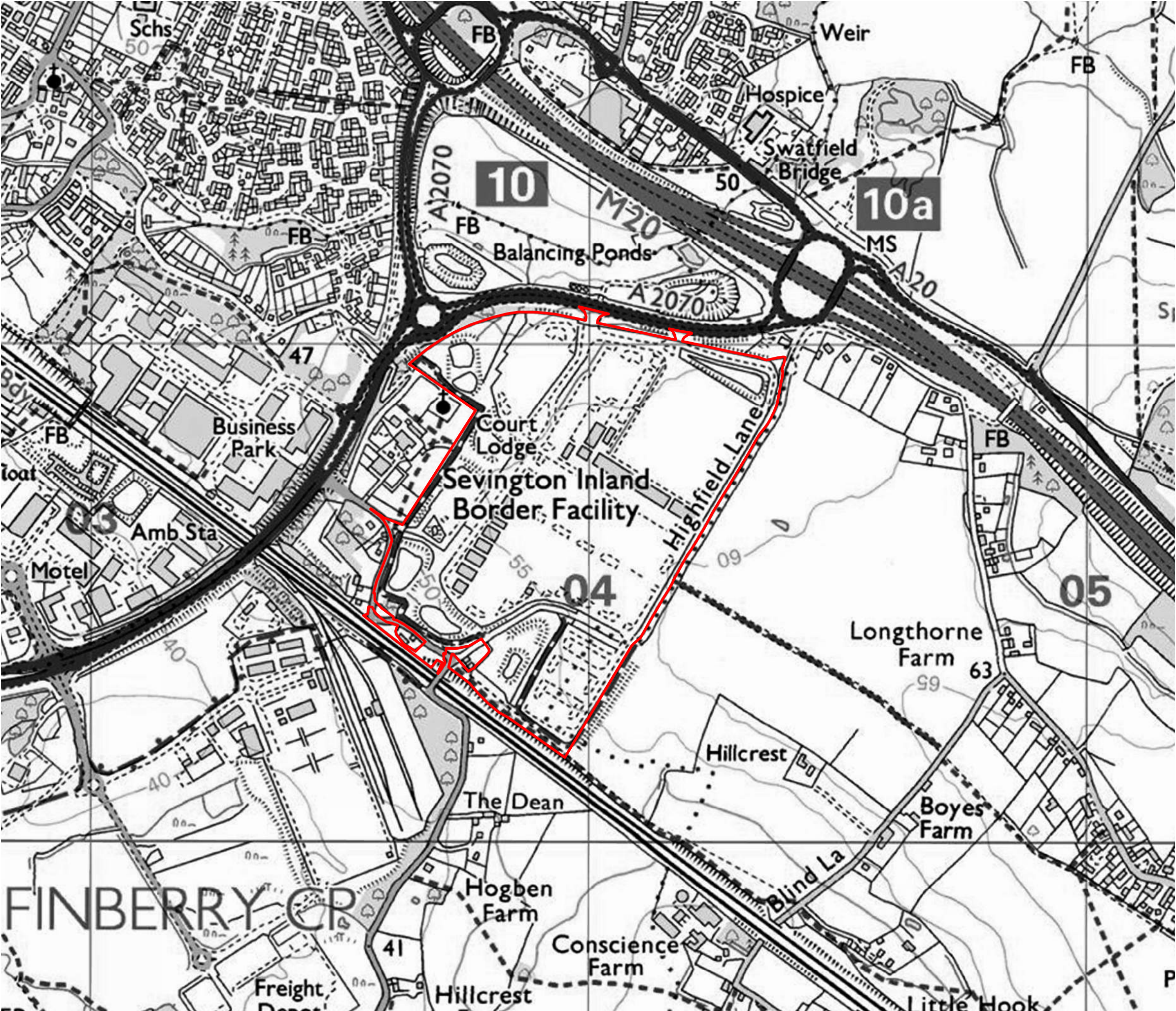
Contains OS data © Crown Copyright and database right 2025  
Contains data from OS Zoomstack



Project Details	WIE20982-100: Sevington Inland Border Facility, Ashford
Figure Title	Figure 3.1: Application Site Location
Figure Ref	20982100-WAT-XX-XX-GS-N-760301
Date	2025
File Location	WIE20982-100\9_GIS\20982100-WAT-XX-XX-GS-N-76



Planning Application Boundary



Project Details	WIE20982-100: Sevington Inland Border Facility, Ashford
Figure Title	Figure 3.2: Planning Application Boundary
Figure Ref	20982100-WAT-XX-XX-GS-N-760302
Date	2025
File Location	WIE20982-100\9_GIS\20982100-WAT-XX-XX-GS-N-76





View from Church Road Staff Car park looking north-east.



View from Church Road Staff Car park looking south-west.



View from Sevington IBS south-west of Application site looking north-east.



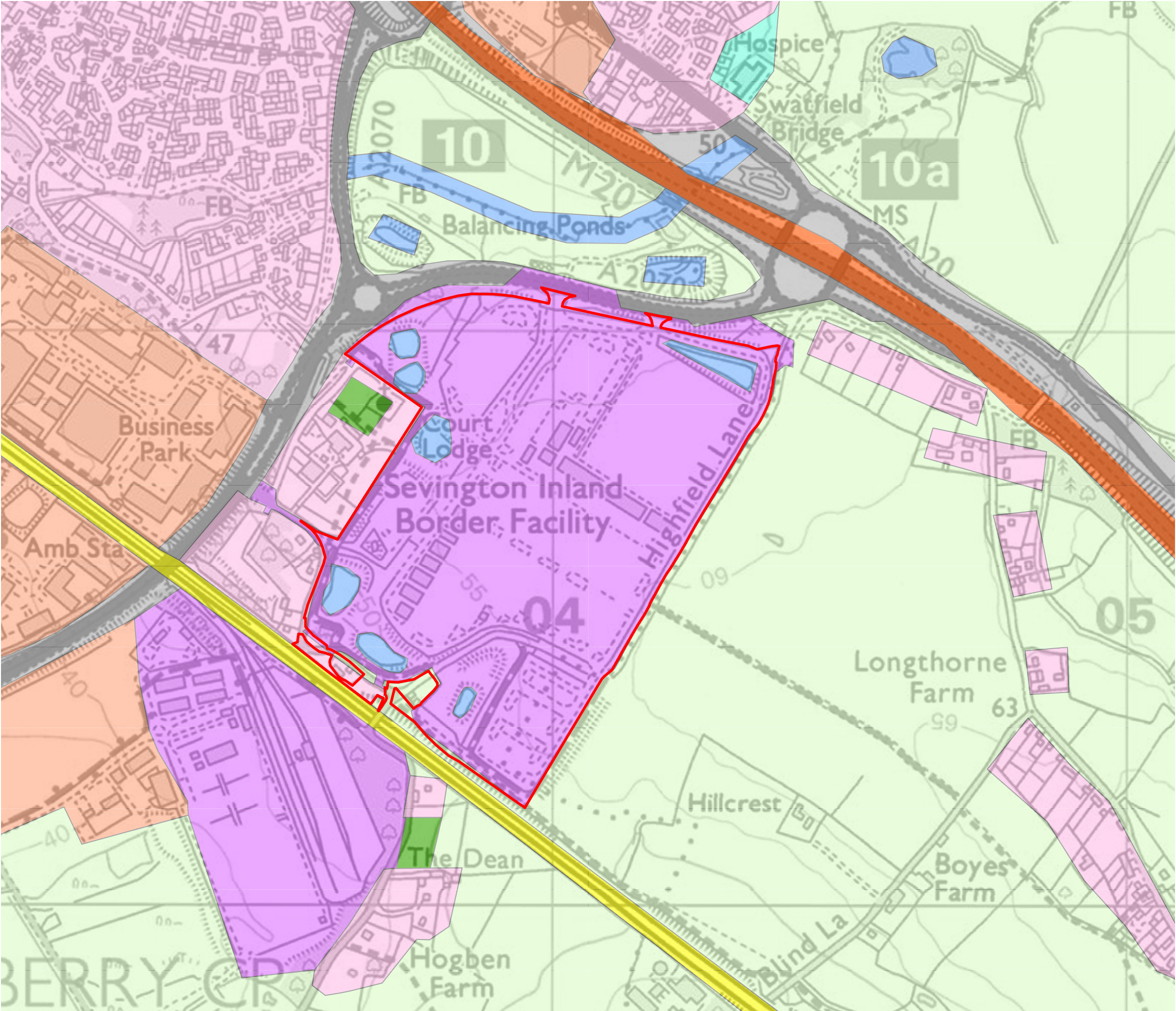
View of Sevington IBS from Church Road looking south-east.



View from Sevington IBS south of Application site looking north-west.

Project Details	WIE20982-100: Sevington Inland Border Facility, Ashford
Figure Title	Figure 3.3: Site Photographs
Figure Ref	20982100-WAT-XX-XX-GS-N-760303
Date	2025
File Location	WIE20982-100\GIS\20982100-WAT-XX-XX-GS-N-76
<a href="http://www.watermangroup.com">www.watermangroup.com</a>	





- Planning Application Boundary
- Land Use**
- Commercial
  - Residential
  - Pond
  - Religious
  - Industrial
  - Channel Tunnel Rail Link (CTRL)
  - M20
  - Agriculture
  - Main Road
  - Care Home



Project Details	WIE20982-100: Sevington Inland Border Facility, Ashford
Figure Title	Figure 3.4: Land Uses Plan
Figure Ref	20982100-WAT-XX-XX-GS-N-760304
Date	2025
File Location	WIE20982-100\9_GIS\20982100-WAT-XX-XX-GS-N-76